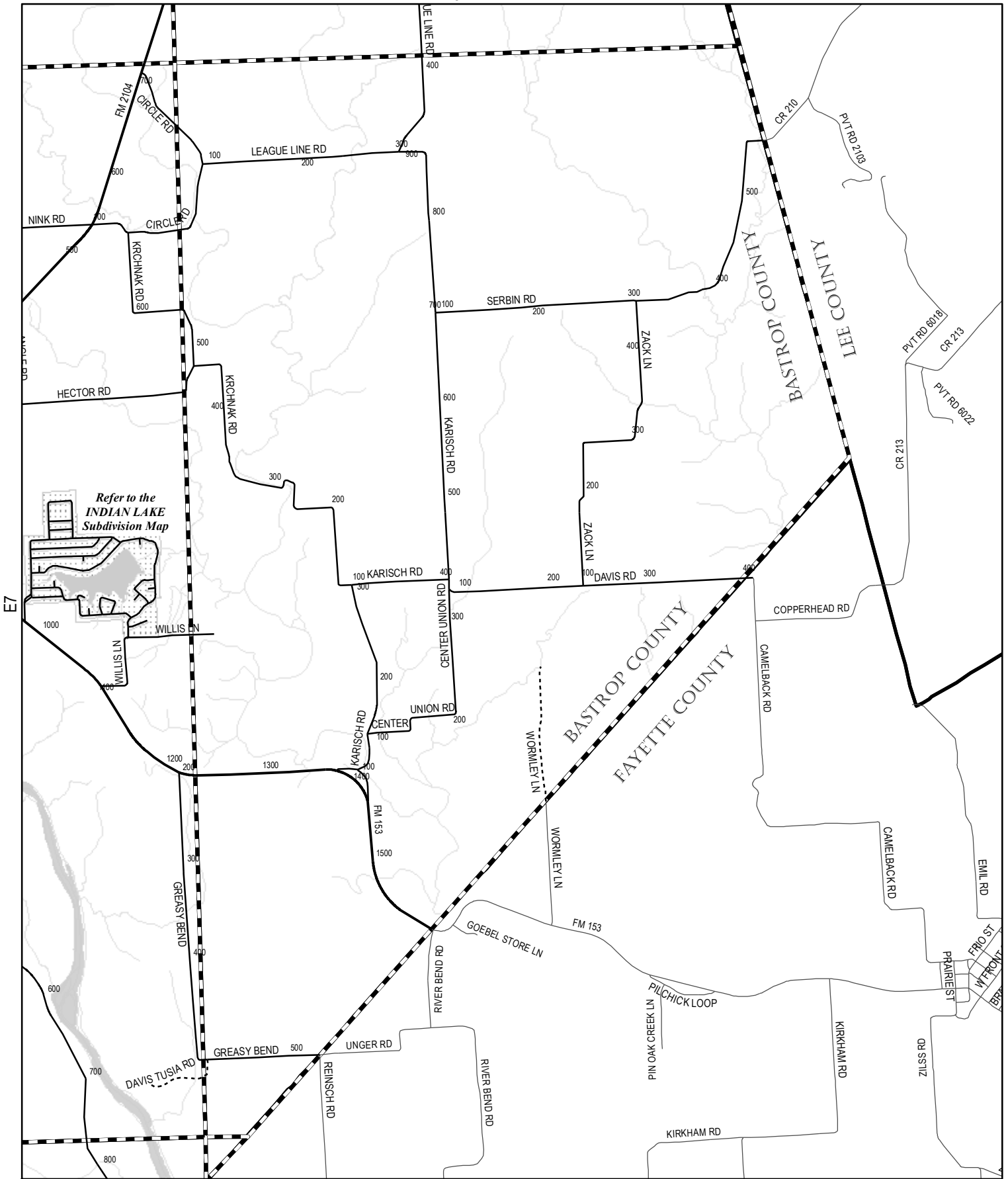


D7

D8

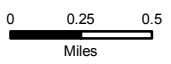
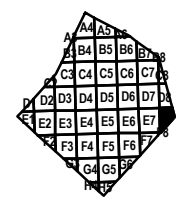


Refer to the  
INDIAN LAKE  
Subdivision Map

E7

F7 F8

- |  |                 |  |                            |  |                      |
|--|-----------------|--|----------------------------|--|----------------------|
|  | Parks           |  | US Highway                 |  | Road in Other County |
|  | Subdivisions    |  | State Roadway              |  | Rail Lines           |
|  | City Limits     |  | Public Road                |  | Creeks and Streams   |
|  | County Boundary |  | Private Road - Named       |  | Colorado River       |
|  | Locator Grid    |  | Private Drive - Named      |  | Water Bodies         |
|  |                 |  | Private Driveway - Unnamed |  |                      |



**E8**



Apr 30, 2014

Disclaimer: Bastrop County provides this map "as is" and assumes no liability for it's accuracy or completeness. This is intended as a general representation only and is in no way to be used as survey grade information.